

Rössing Marathon

National Championship route map

- - - - - - Marathon route
- - - - - - 10 km Run & Relay route

 - Start/Finish point

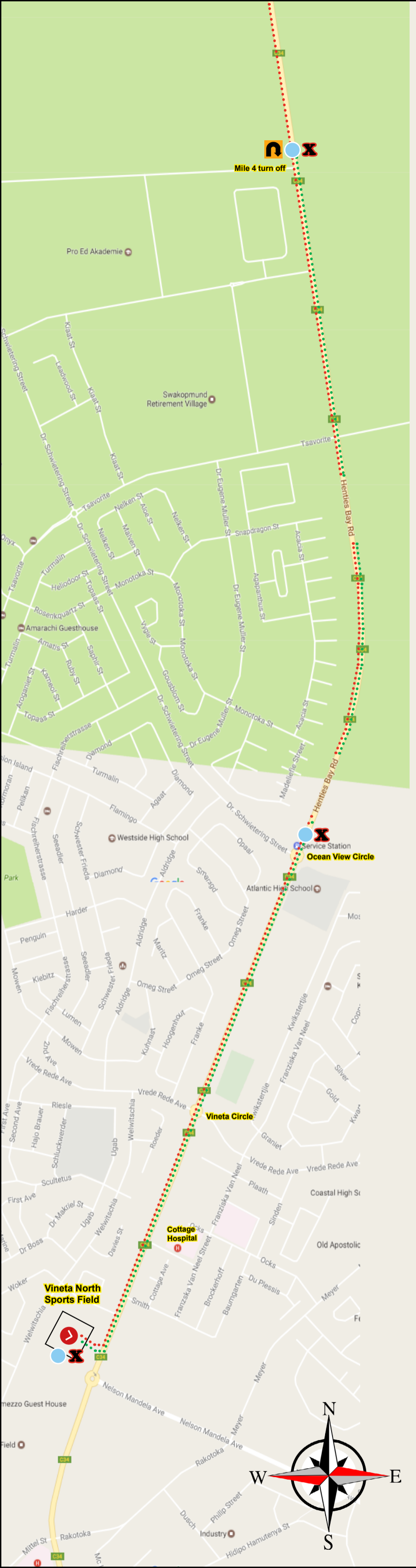
 - Water point








 - Turn around point

 - Relay handover point

Water points:

1. Start/Finish - AREVA
2. 2.5 km - JEPE
3. 5 km - SASOL
4. 9 km - Komatsu
5. 12 km - Rössing Foundation
6. 15 km - Rössing Uranium
7. 18 km - NHP
8. 21 km - Safewear



 Marathon route	 Traffic circle	 Relay handover points: 1 x runner at Starting point 2 x runners at 2.5 km mark 1 x runner at 5 km mark
 Start / Finish	 Turning point	
 Water point	 Approximate distance in kilometres*	